


- PLANTA BAIXA**
- EXO DO PROJETO
 - TALUDE
 - CURVA DE NIVEL
 - MEIO FIO EXISTENTE
 - BORDO EXISTENTE
 - CERCAMURO EXISTENTE
 - ARVORE
 - POSTE

- PERFIL LONGITUDINAL**
- PERFIL DO PROJETO DA RUA
 - PERFIL NATURAL



DUO
ENGENHARIA

RESPONSÁVEL TÉCNICO:
Eng.º Caio Daniel Schneider
CREA RS: 22394

CONTRATANTE:
PREFEITURA MUNICIPAL DE COLORADO

PROJETO:
GEOMÉTRICO/TERRAPLENAGEM

LOCAL:
RUA PADRE JULIANO NOAL

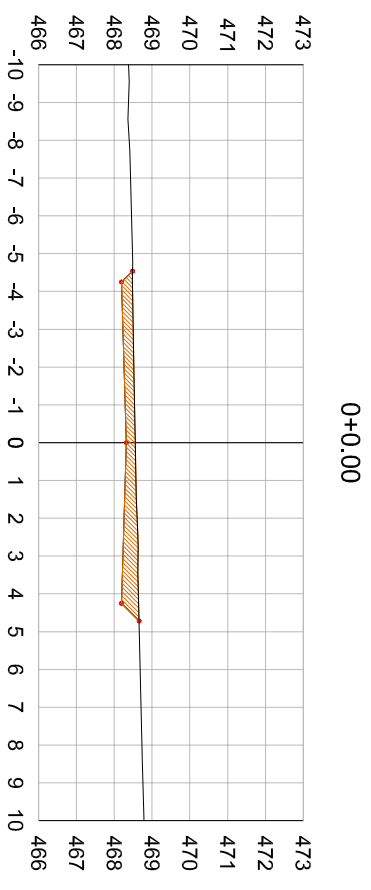
DATA:
JUN/2019

TRECHO:
ENTRE A RUA GEN. OSÓRIO E O FIM DA RUA

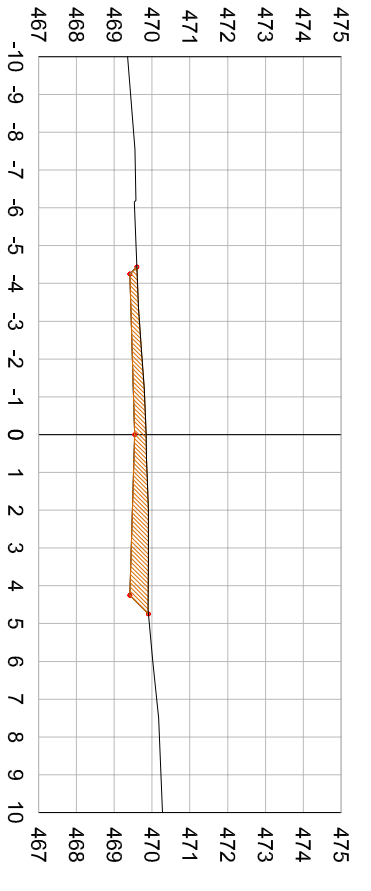
ESCALA:
Hortz.: 1/1000
Vert.: 1/100

ÁREA:
140,00m x 8,00m + 43,22m x 5,00m + 101,20m² (bocas de rua) = 1.437,30m²

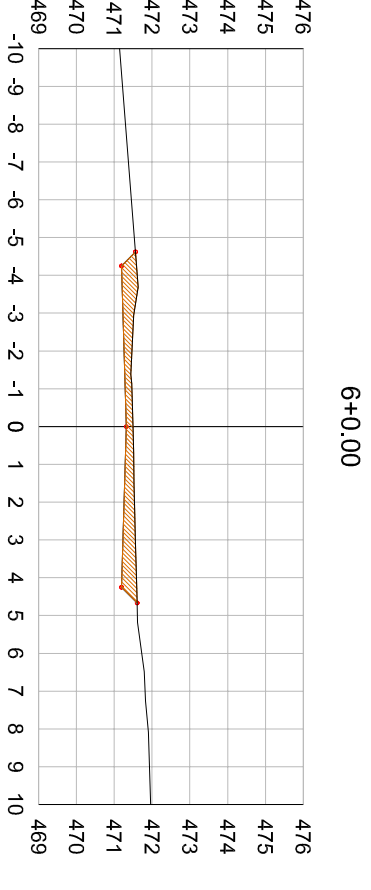
PARACH.:
GT1



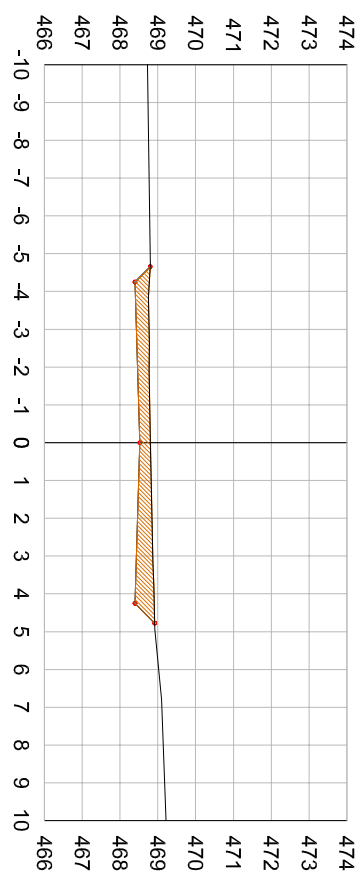
0+0.00



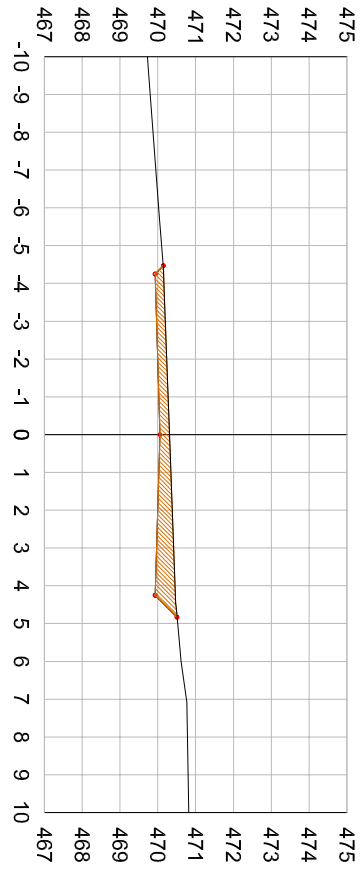
3+0.00



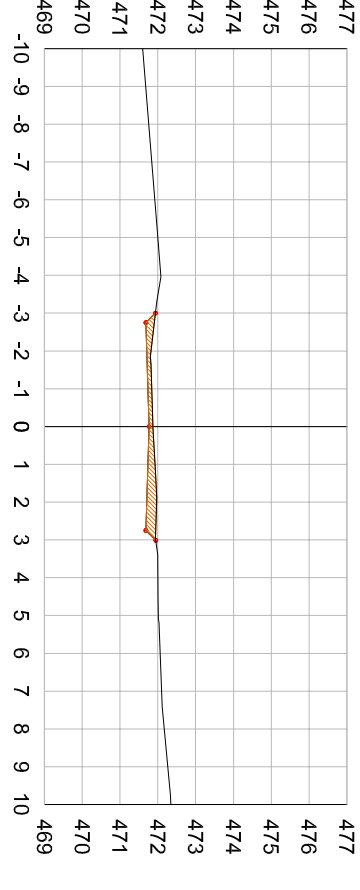
6+0.00



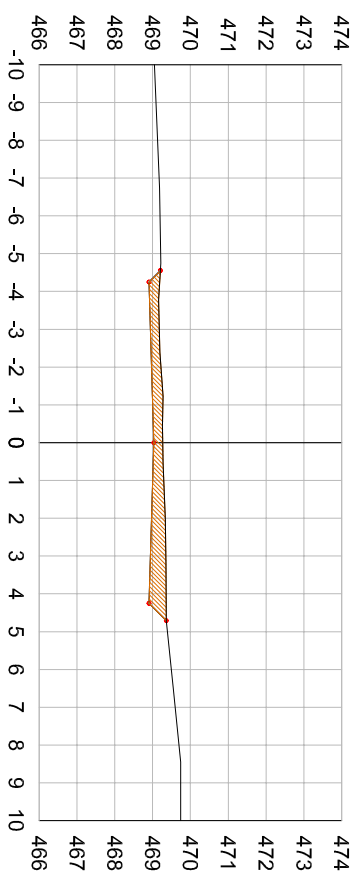
1+0.00



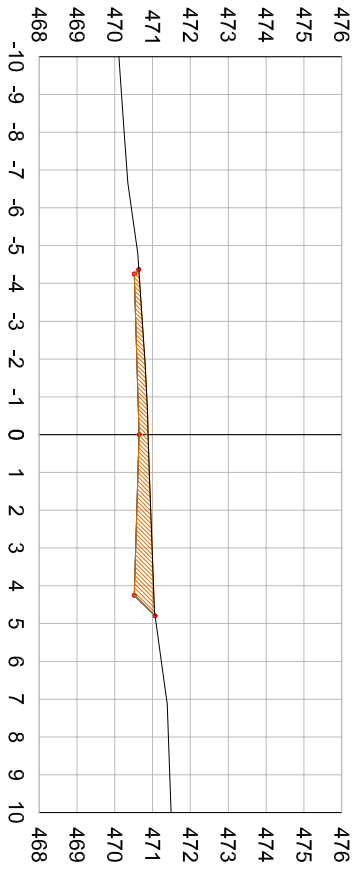
4+0.00



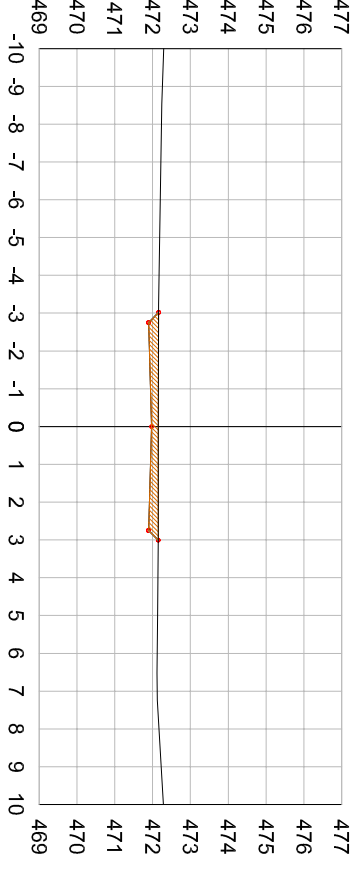
6+12.32




2+0.00

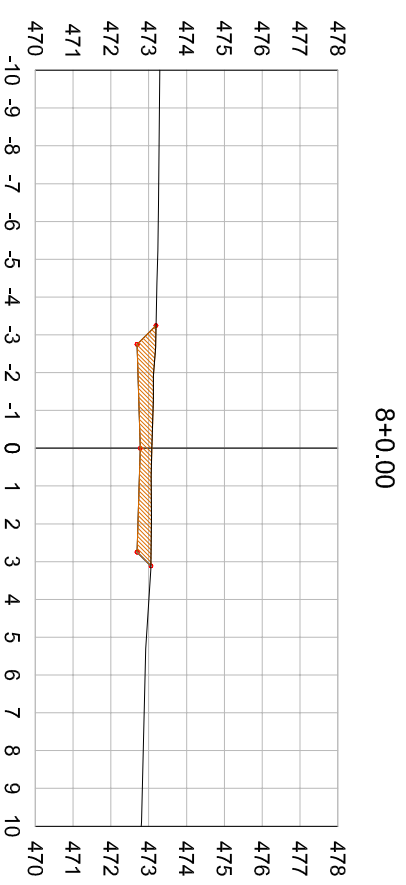
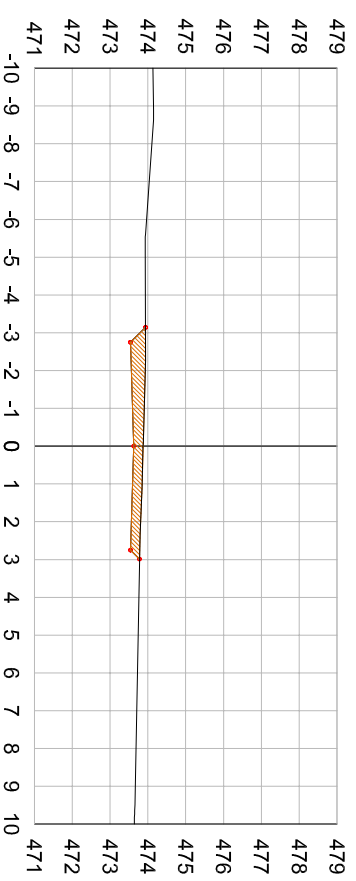
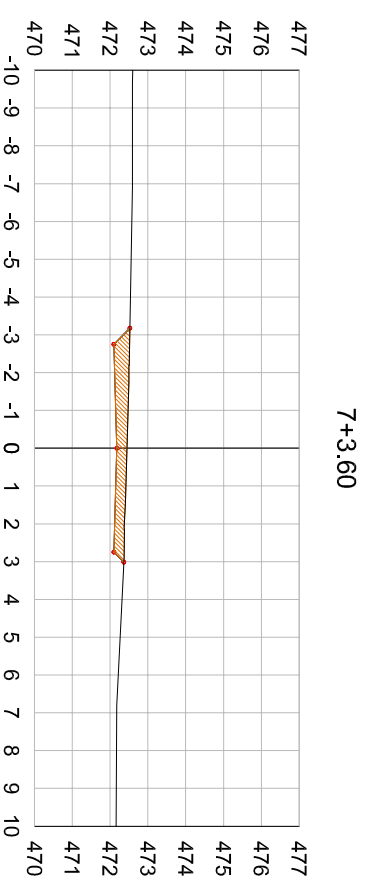
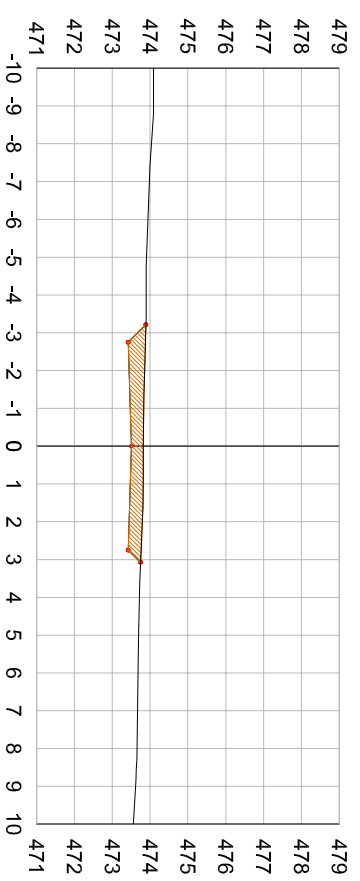
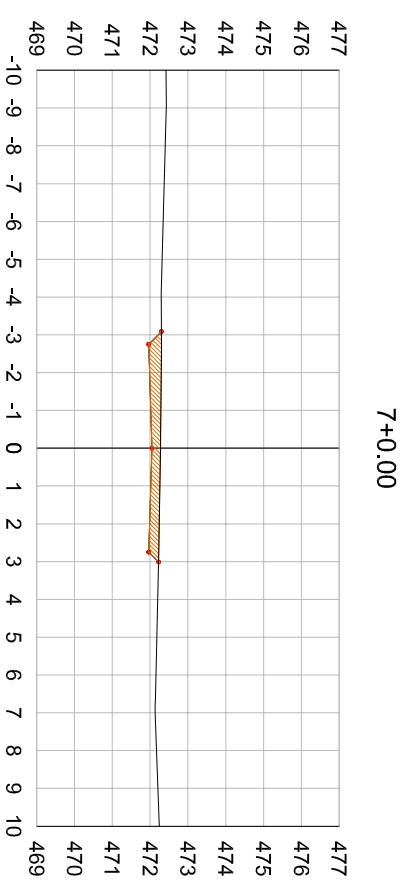


5+0.00



6+17.96

		RESPONSÁVEL TÉCNICO: Eng.º <u>Caio Daniel Schneider</u> CREA RS:22384	
PROPRIETÁRIO: _____		CONTRATANTE: PREFEITURA MUNICIPAL DE COLORADO	
LOCAL: RUA PADRE JULIANO NOAL		PROJETO: SEÇÕES TRANSVERSAIS	
TÍTULO: ENTRE A RUA GEN. OSÓRIO E O FIM DA RUA		DATA: JUN/2019	
ÁREA: 140,00m x 8,00m + 43,22m x 5,00m + 101,20m² (bocas de rua) = 1.437,30m²		ESCALA: Horiz.: 1/200 Vert.: 1/200	
PRONOME: ST1			



YHIMBERG
DUO



RESPONSÁVEL TÉCNICO:

Eng.º CALE DONAL SCHMIDT
CREA RS 223361

PROPRIETÁRIO:

CONTRATANTE:

PREFEITURA MUNICIPAL DE COLORADO

PROJETO:

SEÇÕES TRANSVERSAIS

LOCAL:

RUA PADRE JULIANO NOAL

DATA:

JUN/2019

TRECHO:

ENTRE A RUA GEN. OSÓRIO E O FIM DA RUA

ESCALA:

Horiz.: 1/200
Vert.: 1/200

ÁREA:

140,00m x 8,00m + 43,22m x 5,00m + 101,20m² (bocas de rua) = 1.437,30m²

PRANCH.:
ST2